











Hudson Strait  
 Détroit d'Hudson

V 1800 Z  
 10 JAN/JAN 2025

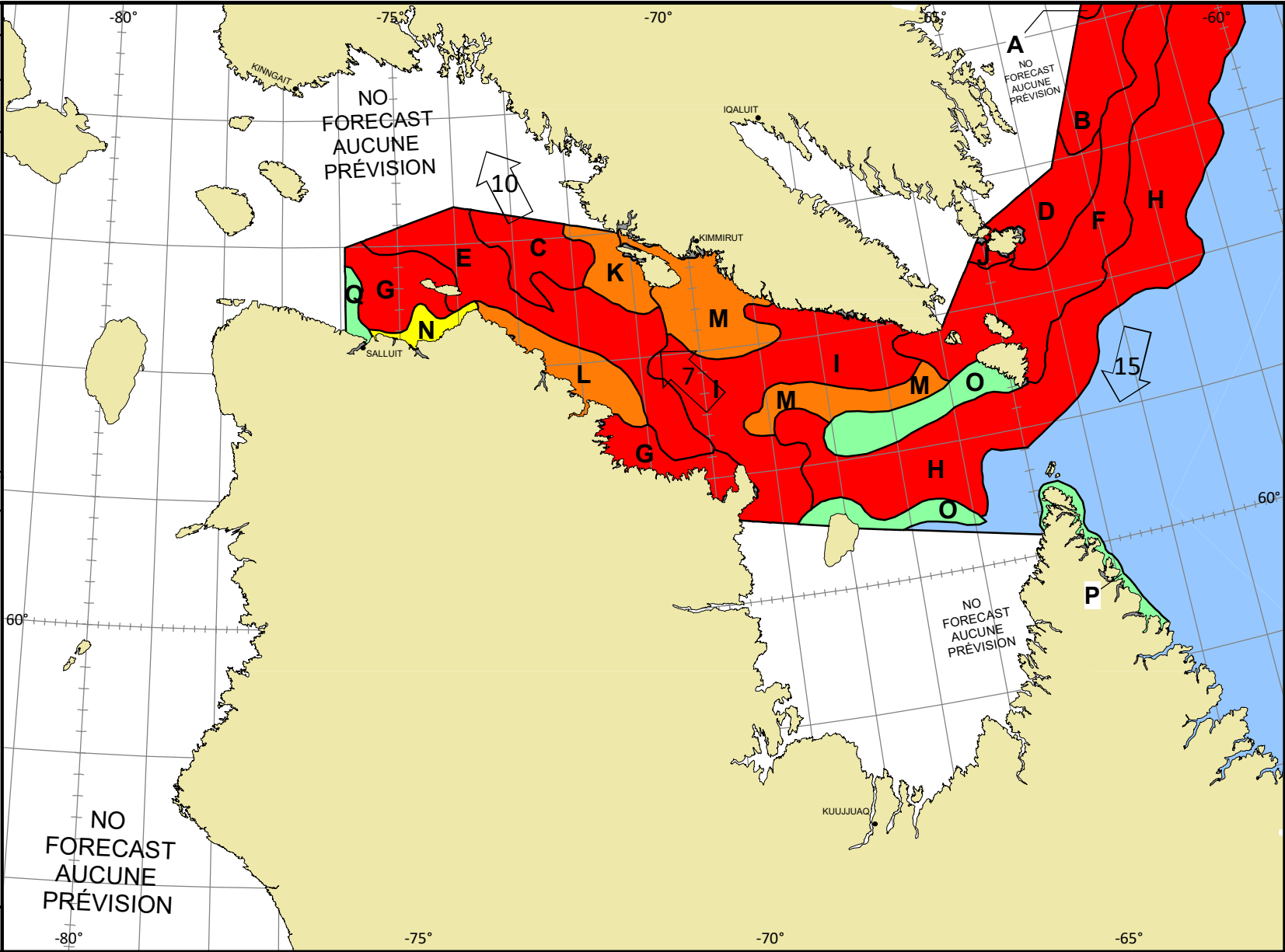
Based On/Basée sur:  
 RCM 10/10--11 Z Hudson Str.

© 2025 CANADIAN ICE SERVICE  
 SERVICE CANADIEN DES GLACES  
 Environment and Climate Change Canada  
 Environnement et Changement climatique Canada

WMO Colour Code - Concentration  
 Code de couleurs de l'OMM - Concentration

-  Ice free  
Libre de glace
-  <1/10
-  1-3/10
-  4-6/10
-  7-8/10
-  9-10/10
-  Fast ice  
Banquise côtière
-  Undefined  
Indéterminée
-  New  
Nouvelle
-  Nilas/grey  
Nilas/grise

NM/Day MN/Jour Local Drift Next 24h  
 Dérive Locale Prochain 24h



A	$\begin{matrix} 9+ \\ 7 \\ 6 \end{matrix}$	B	$\begin{matrix} 9+ \\ 7 \\ 6 \end{matrix}$	C	$\begin{matrix} 9+ \\ 6\ 4 \\ 4\ 1 \\ 4\ X \end{matrix}$	D	$\begin{matrix} 9+ \\ 5\ 5 \\ 7\ 5 \\ 6\ 5 \end{matrix}$	E	$\begin{matrix} 9+ \\ 3\ 5\ 2 \\ 5\ 4\ 1 \\ 4\ 4\ X \end{matrix}$	F	$\begin{matrix} 9+ \\ 2\ 8 \\ 7\ 5 \\ 6\ 5 \end{matrix}$	G	$\begin{matrix} 9 \\ 2\ 7 \\ 4\ 1 \\ 4\ X \end{matrix}$	H	$\begin{matrix} 9 \\ 2\ 1\ 6 \\ 5\ 4\ 1 \\ 4\ 4\ X \end{matrix}$	I	$\begin{matrix} 9 \\ 1\ 3\ 2 \\ 7\ 5\ 4 \\ 4\ 4\ 4 \end{matrix}$	J	$\begin{matrix} 9 \\ 1\ 1\ 7 \\ 7\ 5\ 1 \\ 4\ 4\ X \end{matrix}$	K	$\begin{matrix} 7 \\ 4\ 3 \\ 4\ 1 \\ 4\ X \end{matrix}$	L	$\begin{matrix} 7 \\ 2\ 5 \\ 4\ 1 \\ 4\ X \end{matrix}$	M	$\begin{matrix} 7 \\ 1\ 3\ 2 \\ 7\ 5\ 4 \\ 4\ 4\ 4 \end{matrix}$	N	$\begin{matrix} 5 \\ 1 \\ X \end{matrix}$
O	$\begin{matrix} 3 \\ 1\ 1\ 1 \\ 5\ 4\ 1 \\ 3\ 3\ X \end{matrix}$	P	$\begin{matrix} 2 \\ 1 \\ X \end{matrix}$	Q	$\begin{matrix} 2 \\ 1\ 1 \\ 4\ 1 \\ 4\ X \end{matrix}$																						