

**ICE CHART**      **CARTE DES GLACES**

**Davis Strait**  
**Detroit de Davis**











V 1800 Z  
**10 MAY/MAI 2026**


Based On/Basée sur:  
RCM            10/11Z  
                  9/22Z  
SENTINEL-1   9/21Z

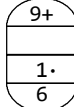
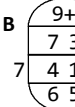

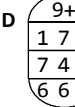
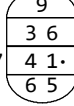
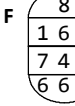

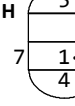
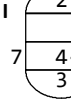
**ICE WARNING IN EFFECT**  
**AVERTISSEMENT DE GLACE EN VIGUEUR**

© 2026    CANADIAN ICE SERVICE  
            SERVICE CANADIEN DES GLACES  
Environment and    Environment et  
Climate Change Canada    Changement climatique Canada

WMO Colour Code - Concentration  
Code de couleurs de l'OMM - Concentration

-  Ice free  
Libre de glace
-  <1/10
-  1-3/10
-  4-6/10
-  7-8/10
-  9-10/10
-  Fast ice  
Banquise côtière
-  Undefined  
Indéterminée
-  New  
Nouvelle
-  Nilas/grey  
Nilas/grise

 Local Drift Next 24h  
MN/Jour      Dérive Locale Prochain 24h

<b>A</b>		<b>B</b>	
<b>C</b>		<b>D</b>	
<b>E</b>		<b>F</b>	
<b>G</b>		<b>H</b>	
<b>I</b>		<b>J</b>	