

ICE CHART CARTE DES GLACES

Gulf of St. Lawrence
Golfe du Saint-Laurent











V 1800 Z
10 MAY/MAI 2026


Based On/Basée sur:

RCM	10/09Z
	09/21Z
GOES	10/13-15Z
	Cloudy / nuageux
MODIS	9/14-19Z
	A few clouds / quelques nuages
SENTINEL-1	9/21Z

© 2026 CANADIAN ICE SERVICE
SERVICE CANADIEN DES GLACES
Environment and Climate Change Canada
Environnement et Changement climatique Canada

WMO Colour Code - Concentration
Code de couleurs de l'OMM - Concentration

-  Ice free
Libre de glace
-  <1/10
-  1-3/10
-  4-6/10
-  7-8/10
-  9-10/10
-  Fast ice
Banquise côtière
-  Undefined
Indéterminée
-  New
Nouvelle
-  Nilas/grey
Nilas/grise

 NM/Day
MN/Jour

Local Drift Next 24h
Dérive Locale Prochain 24h

