

ICE CHART CARTE DES GLACES











Foxe Basin
Bassin Foxe

V 1800 Z
09 NOV/NOV 2024

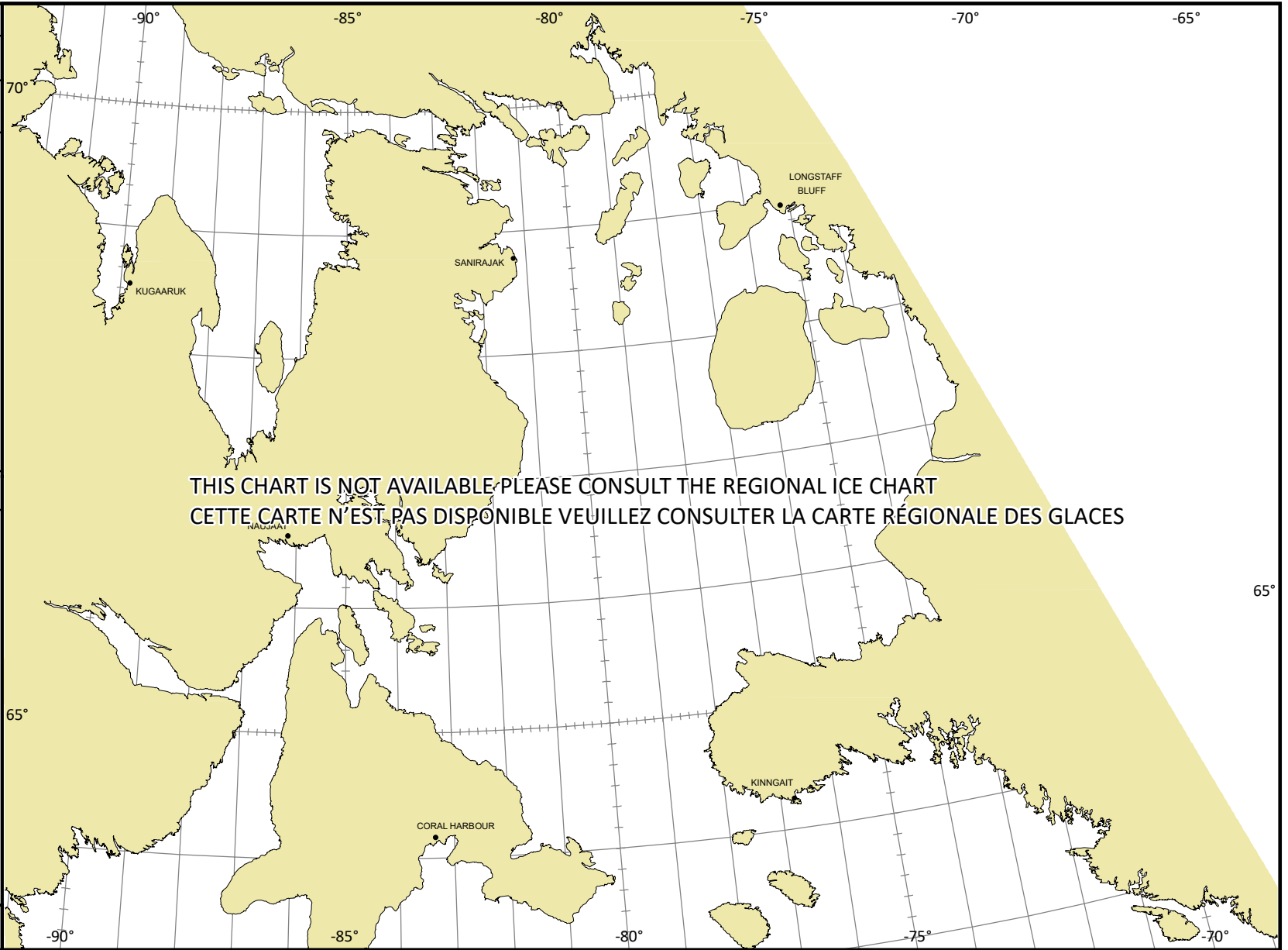
Based On/Basée sur:

© 2024 CANADIAN ICE SERVICE
SERVICE CANADIEN DES GLACES
Environment and Climate Change Canada Environnement et Changement climatique Canada

WMO Colour Code - Concentration
Code de couleurs de l'OMM - Concentration

-  Ice free
Libre de glace
-  <1/10
-  1-3/10
-  4-6/10
-  7-8/10
-  9-10/10
-  Fast ice
Banquise côtière
-  Undefined
Indéterminée
-  New
Nouvelle
-  Nilas/grey
Nilas/grise

NM/Day MN/Jour
Local Drift Next 24h
Dérive Locale Prochain 24h



THIS CHART IS NOT AVAILABLE-PLEASE CONSULT THE REGIONAL ICE CHART
CETTE CARTE N'EST PAS DISPONIBLE VEUILLEZ CONSULTER LA CARTE RÉGIONALE DES GLACES